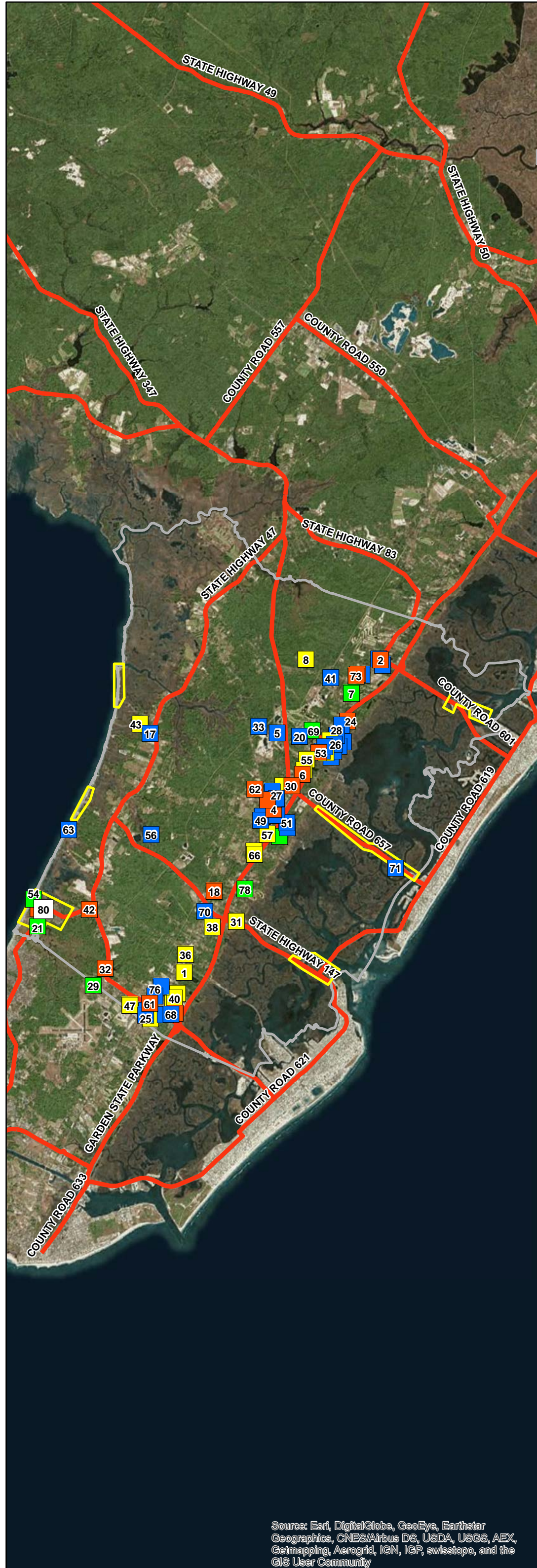
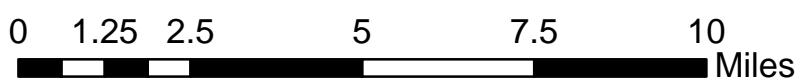


Township of Middle Coastal Vulnerability Assessment

Community Assets



- Municipal Boundary
- Evacuation Route
- Community Resources & Amenities
- Critical Facilities & Infrastructure Systems
- Districts, Neighborhoods, & Population Clusters
- Natural Resources & Ecosystems
- 1, A&J Mobile Home Park
- 2, ACE Substation
- 3, ACME Market
- 4, Ambulance Corps
- 5, Atlantic Cape Community College
- 6, Atlantic City Electric Complex
- 7, Avalon Golf Club
- 8, Big Timber Lake Resort
- 9, Briarwood Trailer Park
- 10, Cape Counseling
- 11, Cape May County Administrative Offices
- 12, Cape May County Bridge Commission
- 13, Cape May County Cemetary
- 14, Cape May County Correctional Facility
- 15, Cape May County Health Department
- 16, Cape May County Library
- 17, Cape May County Mosquito Control
- 18, Cape May County Municipal Utilities
- 19, Cape May County Municipal Utilities Authority
- 20, Cape May County Park & Zoo
- 21, Cape May County Park South
- 22, Cape May County Police Academy
- 23, Cape May County Prosecutors Office
- 24, Cape May County Public Works Complex
- 25, Cape May County Social Services
- 26, Cape May County Special Services
- 27, Cape May County Superior Court
- 28, Cape May County Technical High School
- 29, Cape May Par 3 & Driving Range
- 30, Cape Regional Medical Center
- 31, Cedars Springs Mobile Home Park
- 32, City of Wildwood Pumping Station
- 33, Clarence Davies Sports Complex
- 34, Court House Convalescent
- 35, Crest Haven Nursing & Rehab Center
- 36, Edgewood Village Homes
- 37, Future Development Site
- 38, Garden Lake
- 39, Gatherings at Cape May
- 40, Grande Woods Trailer Park
- 41, Gravel Pit
- 42, Green Creek VFD
- 43, Hideaway Beach
- 44, IRDC
- 45, Kmart
- 46, Laguna Oaks Golf Course
- 47, Legacy of Cape May
- 48, Meadowlark Run
- 49, Middle Township Elementary
- 50, Middle Township Elementary School #1
- 51, Middle Township High School
- 52, Middle Township Middle School
- 53, New Jersey National Guard Amory
- 54, Norburys Landing
- 55, Oceana Rehabilitation & Nursing Center
- 56, Old Stage Coach Resort
- 57, Park View Homes
- 58, Philly Pretzel Factory
- 59, Pump Station
- 60, Rescue Squad
- 61, Rio Grande FC
- 62, Road Department
- 63, Rutgers Cape Shore Laboratory
- 64, Samuel S Devico Senior Center
- 65, School Sports Complex
- 66, Shell Bay
- 67, Shell Service Station
- 68, ShopRite
- 69, Stone Harbor Golf Club
- 70, The Home Depot
- 71, The Wetlands Institute
- 72, USDA Cape May Plant Matierals Center
- 73, VFC No. 2
- 74, VFC of Middle No.1
- 75, Village Court
- 76, Virginia Avenue Shopping Complex
- 77, Walmart
- 78, Wildwood Golf & Country Club
- 79, Avalon Manor
- 80, Del Haven
- 81, Grassy Sound
- 82, Pierces Point
- 83, Reeds Beach
- 84, Stone Harbor Manor

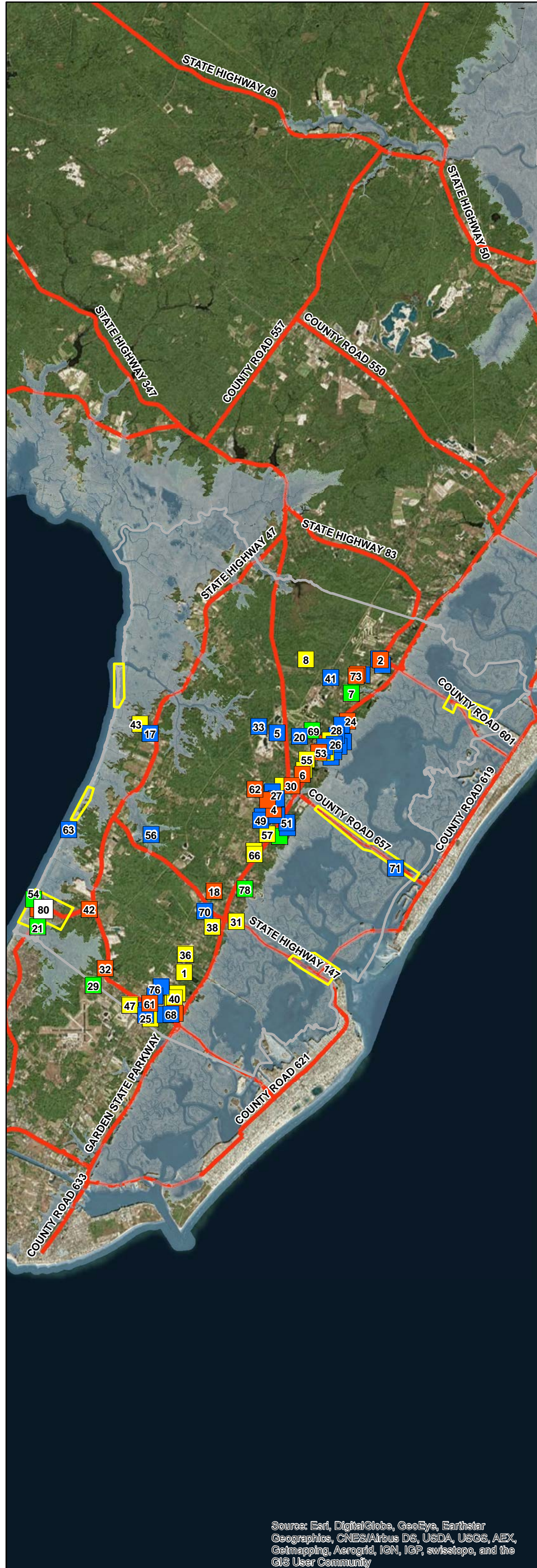


Source: Esri, DigitalGlobe, GeoEye, Earthstar Geographics, CNES/Airbus DS, USDA, USGS, AEX, Getmapping, Aerogrid, IGN, IGP, swisstopo, and the GIS User Community

Prepared by Sustainable Jersey for the Township of Middle, August 2016

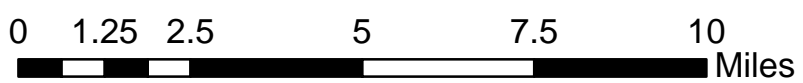
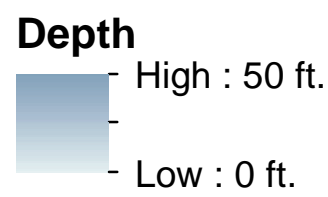
Township of Middle Coastal Vulnerability Assessment

2050 Sea Level Rise



- Municipal Boundary
- Evacuation Route
- Community Resources & Amenities
- Critical Facilities & Infrastructure Systems
- Districts, Neighborhoods, & Population Clusters
- Natural Resources & Ecosystems
- 1, A&J Mobile Home Park
- 2, ACE Substation
- 3, ACME Market
- 4, Ambulance Corps
- 5, Atlantic Cape Community College
- 6, Atlantic City Electric Complex
- 7, Avalon Golf Club
- 8, Big Timber Lake Resort
- 9, Briarwood Trailer Park
- 10, Cape Counseling
- 11, Cape May County Administrative Offices
- 12, Cape May County Bridge Commission
- 13, Cape May County Cemetary
- 14, Cape May County Correctional Facility
- 15, Cape May County Health Department
- 16, Cape May County Library
- 17, Cape May County Mosquito Control
- 18, Cape May County Municipal Utilities
- 19, Cape May County Municipal Utilities Authority
- 20, Cape May County Park & Zoo
- 21, Cape May County Park South
- 22, Cape May County Police Academy
- 23, Cape May County Prosecutors Office
- 24, Cape May County Public Works Complex
- 25, Cape May County Social Services
- 26, Cape May County Special Services
- 27, Cape May County Superior Court
- 28, Cape May County Technical High School
- 29, Cape May Par 3 & Driving Range
- 30, Cape Regional Medical Center
- 31, Cedars Springs Mobile Home Park
- 32, City of Wildwood Pumping Station
- 33, Clarence Davies Sports Complex
- 34, Court House Convalescent
- 35, Crest Haven Nursing & Rehab Center
- 36, Edgewood Village Homes
- 37, Future Development Site
- 38, Garden Lake
- 39, Gatherings at Cape May
- 40, Grande Woods Trailer Park
- 41, Gravel Pit
- 42, Green Creek VFD
- 43, Hideaway Beach
- 44, IRDC
- 45, Kmart
- 46, Laguna Oaks Golf Course
- 47, Legacy of Cape May
- 48, Meadowlark Run
- 49, Middle Township Elementary
- 50, Middle Township Elementary School #1
- 51, Middle Township High School
- 52, Middle Township Middle School
- 53, New Jersey National Guard Amory
- 54, Norburys Landing
- 55, Oceana Rehabilitation & Nursing Center
- 56, Old Stage Coach Resort
- 57, Park View Homes
- 58, Philly Pretzel Factory
- 59, Pump Station
- 60, Rescue Squad
- 61, Rio Grande FC
- 62, Road Department
- 63, Rutgers Cape Shore Laboratory
- 64, Samuel S Devico Senior Center
- 65, School Sports Complex
- 66, Shell Bay
- 67, Shell Service Station
- 68, ShopRite
- 69, Stone Harbor Golf Club
- 70, The Home Depot
- 71, The Wetlands Institute
- 72, USDA Cape May Plant Matierals Center
- 73, VFC No. 2
- 74, VFC of Middle No.1
- 75, Village Court
- 76, Virginia Avenue Shopping Complex
- 77, Walmart
- 78, Wildwood Golf & Country Club
- 79, Avalon Manor
- 80, Del Haven
- 81, Grassy Sound
- 82, Pierces Point
- 83, Reeds Beach
- 84, Stone Harbor Manor

2050 Sea Level Rise

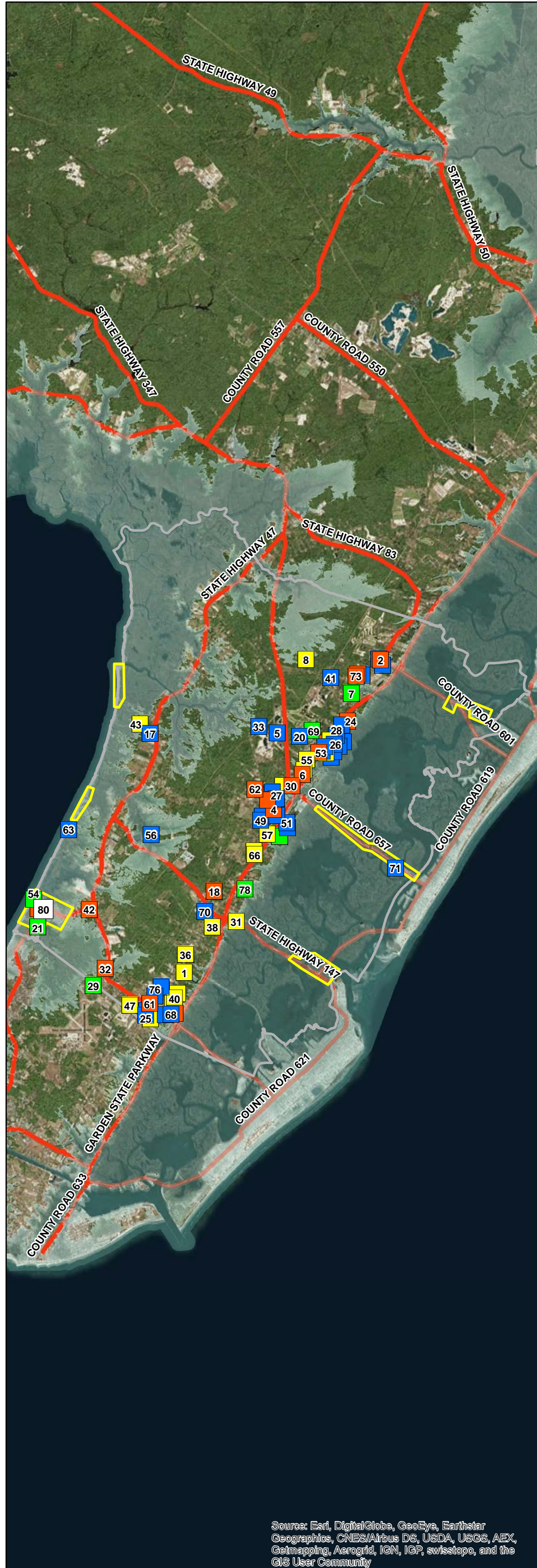


Prepared by Sustainable Jersey
for the Township of Middle, August 2016

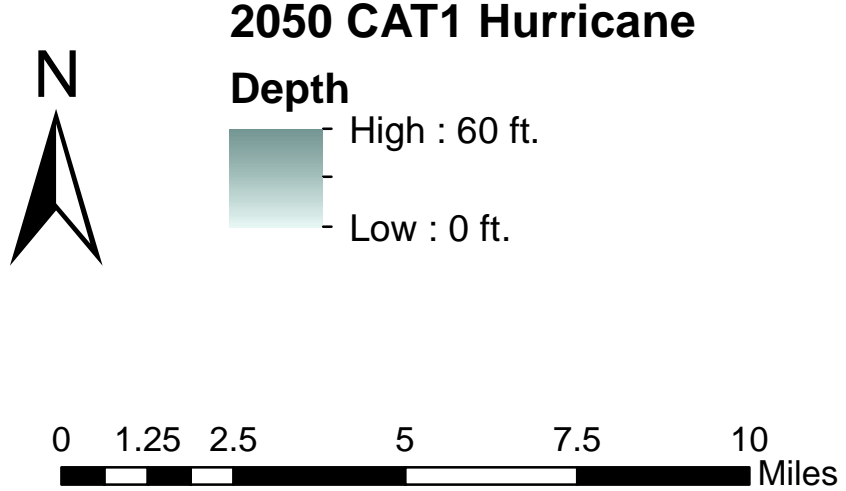
Source: Esri, DigitalGlobe, GeoEye, Earthstar Geographics, CNES/Airbus DS, USDA, USGS, AEX, Getmapping, Aerogrid, IGN, IGP, swisstopo, and the GIS User Community

Township of Middle Coastal Vulnerability Assessment

2050 CAT1 Hurricane



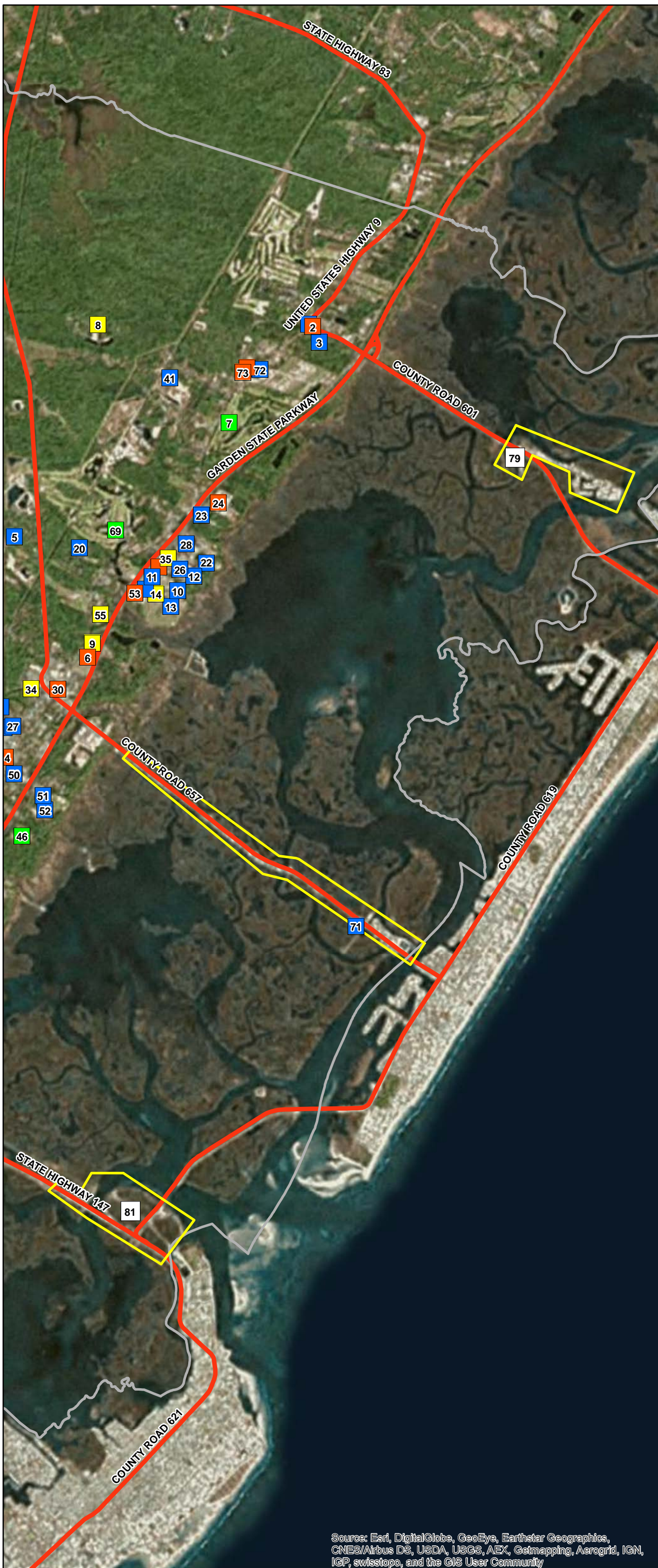
- Municipal Boundary
- Evacuation Route
- Community Resources & Amenities
- Critical Facilities & Infrastructure Systems
- Districts, Neighborhoods, & Population Clusters
- Natural Resources & Ecosystems
- 1, A&J Mobile Home Park
- 2, ACE Substation
- 3, ACME Market
- 4, Ambulance Corps
- 5, Atlantic Cape Community College
- 6, Atlantic City Electric Complex
- 7, Avalon Golf Club
- 8, Big Timber Lake Resort
- 9, Briarwood Trailer Park
- 10, Cape Counseling
- 11, Cape May County Administrative Offices
- 12, Cape May County Bridge Commission
- 13, Cape May County Cemetary
- 14, Cape May County Correctional Facility
- 15, Cape May County Health Department
- 16, Cape May County Library
- 17, Cape May County Mosquito Control
- 18, Cape May County Municipal Utilities
- 19, Cape May County Municipal Utilities Authority
- 20, Cape May County Park & Zoo
- 21, Cape May County Park South
- 22, Cape May County Police Academy
- 23, Cape May County Prosecutors Office
- 24, Cape May County Public Works Complex
- 25, Cape May County Social Services
- 26, Cape May County Special Services
- 27, Cape May County Superior Court
- 28, Cape May County Technical High School
- 29, Cape May Par 3 & Driving Range
- 30, Cape Regional Medical Center
- 31, Cedars Springs Mobile Home Park
- 32, City of Wildwood Pumping Station
- 33, Clarence Davies Sports Complex
- 34, Court House Convalescent
- 35, Crest Haven Nursing & Rehab Center
- 36, Edgewood Village Homes
- 37, Future Development Site
- 38, Garden Lake
- 39, Gatherings at Cape May
- 40, Grande Woods Trailer Park
- 41, Gravel Pit
- 42, Green Creek VFD
- 43, Hideaway Beach
- 44, IRDC
- 45, Kmart
- 46, Laguna Oaks Golf Course
- 47, Legacy of Cape May
- 48, Meadowlark Run
- 49, Middle Township Elementary
- 50, Middle Township Elementary School #1
- 51, Middle Township High School
- 52, Middle Township Middle School
- 53, New Jersey National Guard Armory
- 54, Norburys Landing
- 55, Oceana Rehabilitation & Nursing Center
- 56, Old Stage Coach Resort
- 57, Park View Homes
- 58, Philly Pretzel Factory
- 59, Pump Station
- 60, Rescue Squad
- 61, Rio Grande FC
- 62, Road Department
- 63, Rutgers Cape Shore Laboratory
- 64, Samuel S Devico Senior Center
- 65, School Sports Complex
- 66, Shell Bay
- 67, Shell Service Station
- 68, ShopRite
- 69, Stone Harbor Golf Club
- 70, The Home Depot
- 71, The Wetlands Institute
- 72, USDA Cape May Plant Matierals Center
- 73, VFC No. 2
- 74, VFC of Middle No.1
- 75, Village Court
- 76, Virginia Avenue Shopping Complex
- 77, Walmart
- 78, Wildwood Golf & Country Club
- 79, Avalon Manor
- 80, Del Haven
- 81, Grassy Sound
- 82, Pierces Point
- 83, Reeds Beach
- 84, Stone Harbor Manor




















































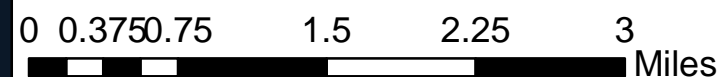
Prepared by Sustainable Jersey for the Township of Middle, August 2016

Source: Esri, DigitalGlobe, GeoEye, Earthstar Geographics, CNES/Airbus DS, USDA, USGS, AEX, Getmapping, Aerogrid, IGN, IGP, swisstopo, and the GIS User Community

Township of Middle (Back Bay) Coastal Vulnerability Assessment Community Assets



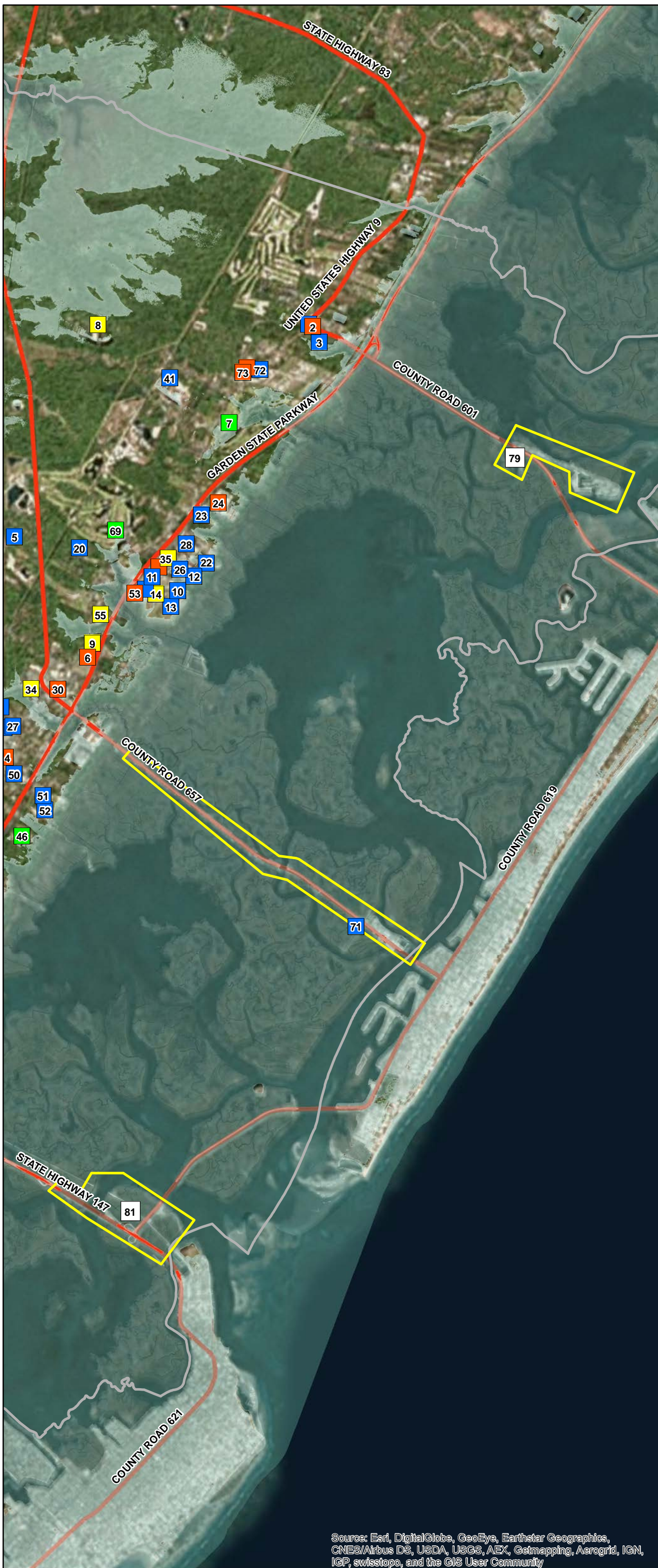
-  Municipal Boundary
-  Evacuation Route
-  Community Resources & Amenities
-  Critical Facilities & Infrastructure Systems
-  Districts, Neighborhoods, & Population Clusters
-  Natural Resources & Ecosystems
-  2, ACE Substation
-  3, ACME Market
-  4, Ambulance Corps
-  5, Atlantic Cape Community College
-  6, Atlantic City Electric Complex
-  7, Avalon Golf Club
-  8, Big Timber Lake Resort
-  9, Briarwood Trailer Park
-  10, Cape Counseling
-  11, Cape May County Administrative Offices
-  12, Cape May County Bridge Commission
-  13, Cape May County Cemetary
-  14, Cape May County Correctional Facility
-  15, Cape May County Health Department
-  16, Cape May County Library
-  19, Cape May County Municipal Utilities Authority
-  20, Cape May County Park & Zoo
-  22, Cape May County Police Academy
-  23, Cape May County Prosecuters Office
-  24, Cape May County Public Works Complex
-  26, Cape May County Special Services
-  27, Cape May County Superior Court
-  28, Cape May County Technical High School
-  30, Cape Regional Medical Center
-  34, Court House Convalescent
-  35, Crest Haven Nursing & Rehab Center
-  41, Gravel Pit
-  44, IRDC
-  46, Laguna Oaks Golf Course
-  50, Middle Township Elementary School #1
-  51, Middle Township High School
-  52, Middle Township Middle School
-  53, New Jersey National Guard Armory
-  55, Oceana Rehabilitation & Nursing Center
-  64, Samuel S Devico Senior Center
-  67, Shell Service Station
-  69, Stone Harbor Golf Club
-  71, The Wetlands Institute
-  72, USDA Cape May Plant Matierals Center
-  73, VFC No. 2
-  79, Avalon Manor
-  81, Grassy Sound
-  84, Stone Harbor Manor



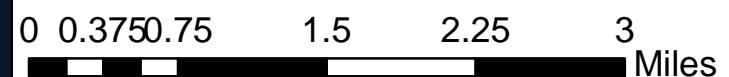
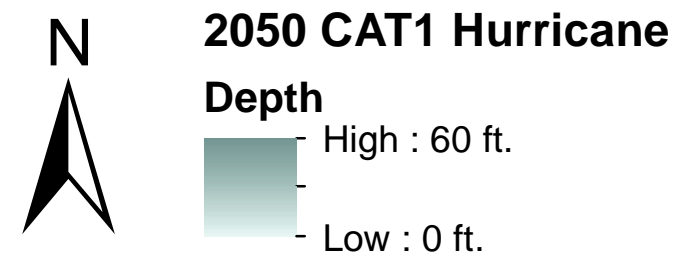
Prepared by Sustainable Jersey
for the Township of Middle, August 2016

Source: Esri, DigitalGlobe, GeoEye, Earthstar Geographics, CNES/Airbus DS, USDA, USGS, AEX, Getmapping, Aerogrid, IGN, IGP, swisstopo, and the GIS User Community

Township of Middle (Back Bay) Coastal Vulnerability Assessment 2050 CAT1 Hurricane



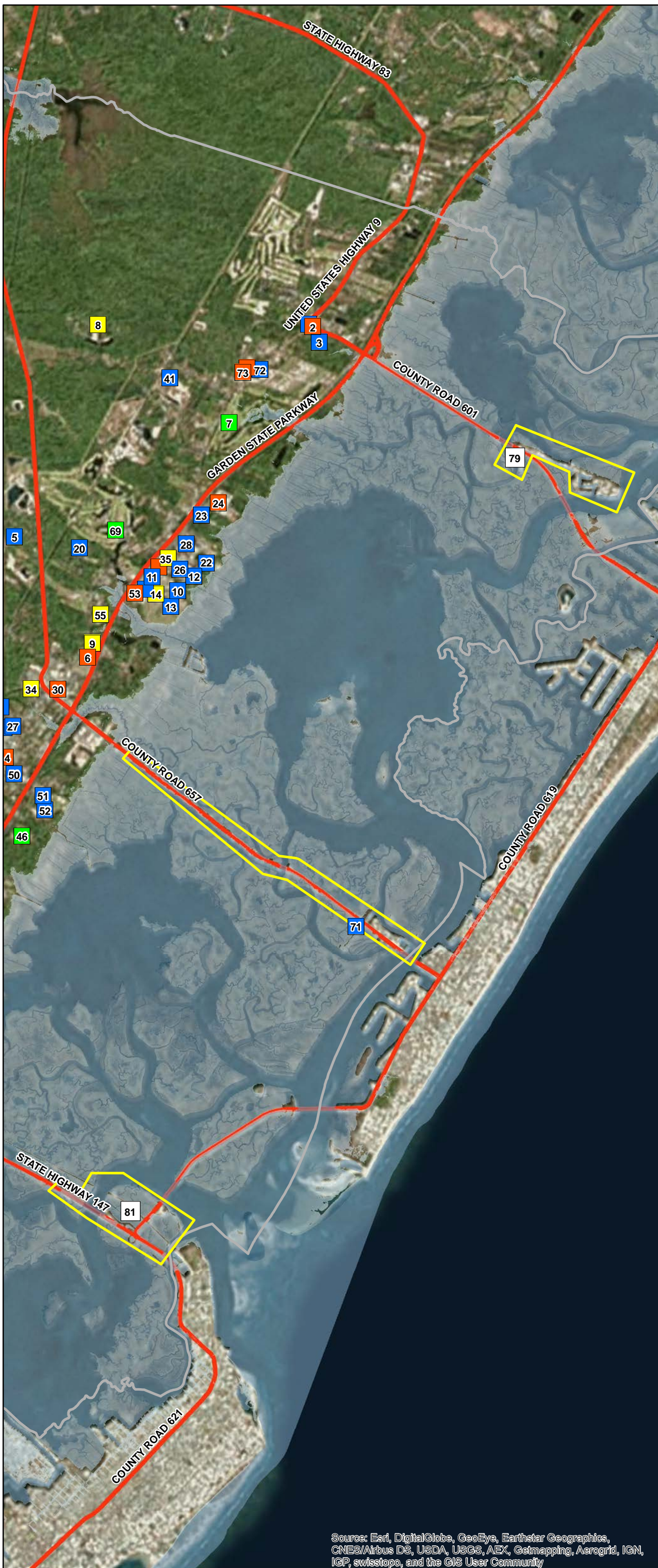
- Municipal Boundary
- Evacuation Route
- Community Resources & Amenities
- Critical Facilities & Infrastructure Systems
- Districts, Neighborhoods, & Population Clusters
- Natural Resources & Ecosystems
- 2, ACE Substation
- 3, ACME Market
- 4, Ambulance Corps
- 5, Atlantic Cape Community College
- 6, Atlantic City Electric Complex
- 7, Avalon Golf Club
- 8, Big Timber Lake Resort
- 9, Briarwood Trailer Park
- 10, Cape Counseling
- 11, Cape May County Administrative Offices
- 12, Cape May County Bridge Commission
- 13, Cape May County Cemetary
- 14, Cape May County Correctional Facility
- 15, Cape May County Health Department
- 16, Cape May County Library
- 19, Cape May County Municipal Utilities Authority
- 20, Cape May County Park & Zoo
- 22, Cape May County Police Academy
- 23, Cape May County Prosecutors Office
- 24, Cape May County Public Works Complex
- 26, Cape May County Special Services
- 27, Cape May County Superior Court
- 28, Cape May County Technical High School
- 30, Cape Regional Medical Center
- 34, Court House Convalescent
- 35, Crest Haven Nursing & Rehab Center
- 41, Gravel Pit
- 44, IRDC
- 46, Laguna Oaks Golf Course
- 50, Middle Township Elementary School #1
- 51, Middle Township High School
- 52, Middle Township Middle School
- 53, New Jersey National Guard Armory
- 55, Oceana Rehabilitation & Nursing Center
- 64, Samuel S Devico Senior Center
- 67, Shell Service Station
- 69, Stone Harbor Golf Club
- 71, The Wetlands Institute
- 72, USDA Cape May Plant Matierials Center
- 73, VFC No. 2
- 79, Avalon Manor
- 81, Grassy Sound
- 84, Stone Harbor Manor



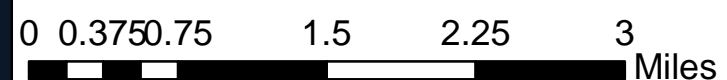
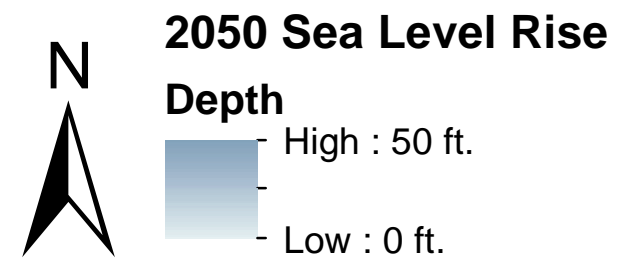
Prepared by Sustainable Jersey
for the Township of Middle, August 2016

Source: Esri, DigitalGlobe, GeoEye, Earthstar Geographics, CNES/Airbus DS, USDA, USGS, AEX, Getmapping, Aerogrid, IGN, IGP, swisstopo, and the GIS User Community

Township of Middle (Back Bay) Coastal Vulnerability Assessment 2050 Sea Level Rise








- Municipal Boundary
- Evacuation Route
- Community Resources & Amenities
- Critical Facilities & Infrastructure Systems
- Districts, Neighborhoods, & Population Clusters
- Natural Resources & Ecosystems
- 2, ACE Substation
- 3, ACME Market
- 4, Ambulance Corps
- 5, Atlantic Cape Community College
- 6, Atlantic City Electric Complex
- 7, Avalon Golf Club
- 8, Big Timber Lake Resort
- 9, Briarwood Trailer Park
- 10, Cape Counseling
- 11, Cape May County Administrative Offices
- 12, Cape May County Bridge Commission
- 13, Cape May County Cemetary
- 14, Cape May County Correctional Facility
- 15, Cape May County Health Department
- 16, Cape May County Library
- 19, Cape May County Municipal Utilities Authority
- 20, Cape May County Park & Zoo
- 22, Cape May County Police Academy
- 23, Cape May County Prosecuters Office
- 24, Cape May County Public Works Complex
- 26, Cape May County Special Services
- 27, Cape May County Superior Court
- 28, Cape May County Technical High School
- 30, Cape Regional Medical Center
- 34, Court House Convalescent
- 35, Crest Haven Nursing & Rehab Center
- 41, Gravel Pit
- 44, IRDC
- 46, Laguna Oaks Golf Course
- 50, Middle Township Elementary School #1
- 51, Middle Township High School
- 52, Middle Township Middle School
- 53, New Jersey National Guard Armory
- 55, Oceana Rehabilitation & Nursing Center
- 64, Samuel S Devico Senior Center
- 67, Shell Service Station
- 69, Stone Harbor Golf Club
- 71, The Wetlands Institute
- 72, USDA Cape May Plant Matierals Center
- 73, VFC No. 2
- 79, Avalon Manor
- 81, Grassy Sound
- 84, Stone Harbor Manor




Prepared by Sustainable Jersey
for the Township of Middle, August 2016

Source: Esri, DigitalGlobe, GeoEye, Earthstar Geographics, CNES/Airbus DS, USDA, USGS, AEX, Getmapping, Aerogrid, IGN, IGP, swisstopo, and the GIS User Community

Township of Middle (Delaware Bay) Coastal Vulnerability Assessment Community Assets

-  Municipal Boundary
-  Local Roads
-  Evacuation Route
-  Community Resources & Amenities
-  Critical Facilities & Infrastructure System
-  Natural Resources & Ecosystems
-  21, Cape May County Park South
-  42, Green Creek VFD
-  54, Norburys Landing
-  59, Pump Station
-  63, Rutgers Cape Shore Laboratory
-  80, Del Haven
-  82, Pierces Point





0 0.125 0.25 0.5 0.75 1 Miles



Source: Esri, DigitalGlobe, GeoEye, Earthstar Geographics, CNES/Airbus DS, USDA, USGS, AEX, Getmapping, Aerogrid, IGN, IGP, swisstopo, and the GIS User Community

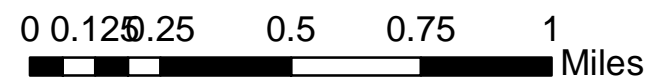
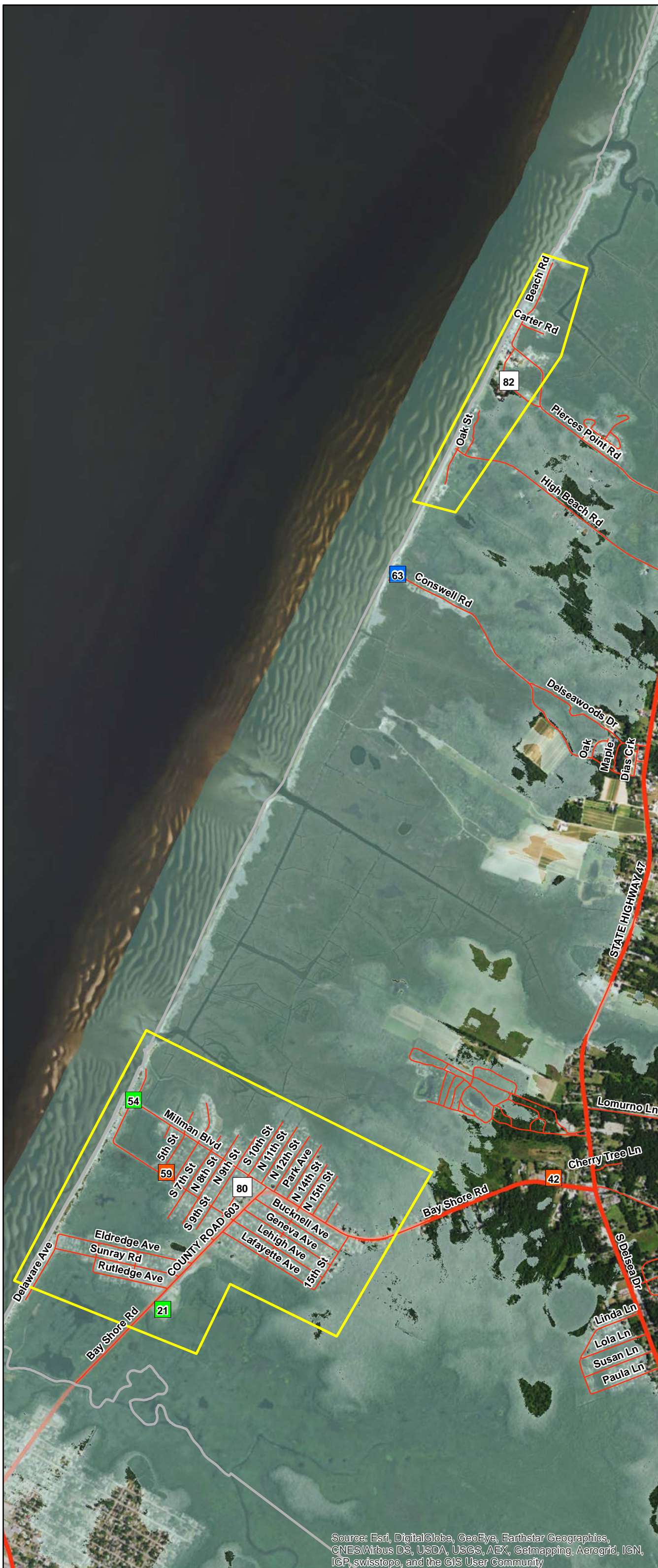
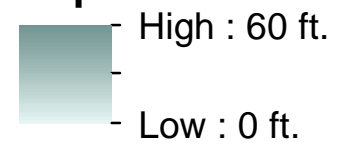
Prepared by Sustainable Jersey
for the Township of Middle, August 2016

Township of Middle (Delaware Bay) Coastal Vulnerability Assessment 2050 CAT1 Hurricane

-  Municipal Boundary
-  Local Roads
-  Evacuation Route
-  Community Resources & Amenities
-  Critical Facilities & Infrastructure Systems
-  Natural Resources & Ecosystems
-  21, Cape May County Park South
-  42, Green Creek VFD
-  54, Norburys Landing
-  59, Pump Station
-  63, Rutgers Cape Shore Laboratory
-  80, Del Haven
-  82, Pierces Point

2050 CAT1 Hurricane














Depth



Source: Esri, DigitalGlobe, GeoEye, Earthstar Geographics, CNES/Airbus DS, USDA, USGS, AEX, Getmapping, Aerogrid, IGN, IGP, swisstopo, and the GIS User Community

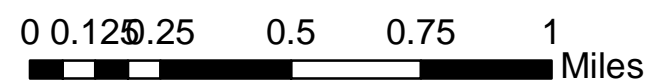
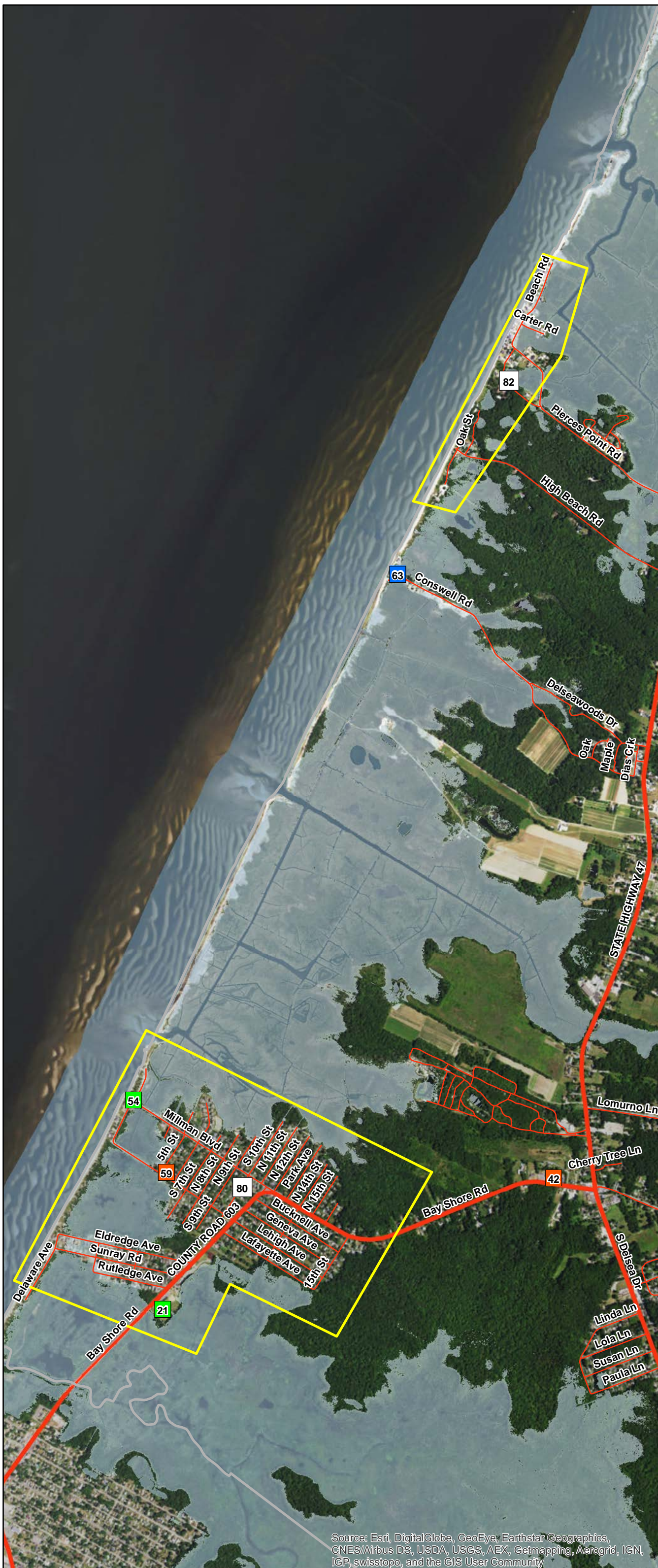
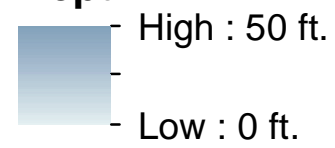
Prepared by Sustainable Jersey
for the Township of Middle, August 2016

Township of Middle (Delaware Bay) Coastal Vulnerability Assessment 2050 Sea Level Rise

-  Municipal Boundary
-  Local Roads
-  Evacuation Route
-  Community Resources & Amenities
-  Critical Facilities & Infrastructure Systems
-  Natural Resources & Ecosystems
-  21, Cape May County Park South
-  42, Green Creek VFD
-  54, Norburys Landing
-  59, Pump Station
-  63, Rutgers Cape Shore Laboratory
-  80, Del Haven
-  82, Pierces Point

2050 Sea Level Rise

Depth



Source: Esri, DigitalGlobe, GeoEye, Earthstar Geographics, CNES/Airbus DS, USDA, USGS, AEX, Getmapping, Aerogrid, IGN, IGP, swisstopo, and the GIS User Community

Prepared by Sustainable Jersey
for the Township of Middle, August 2016